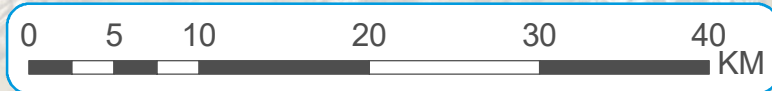
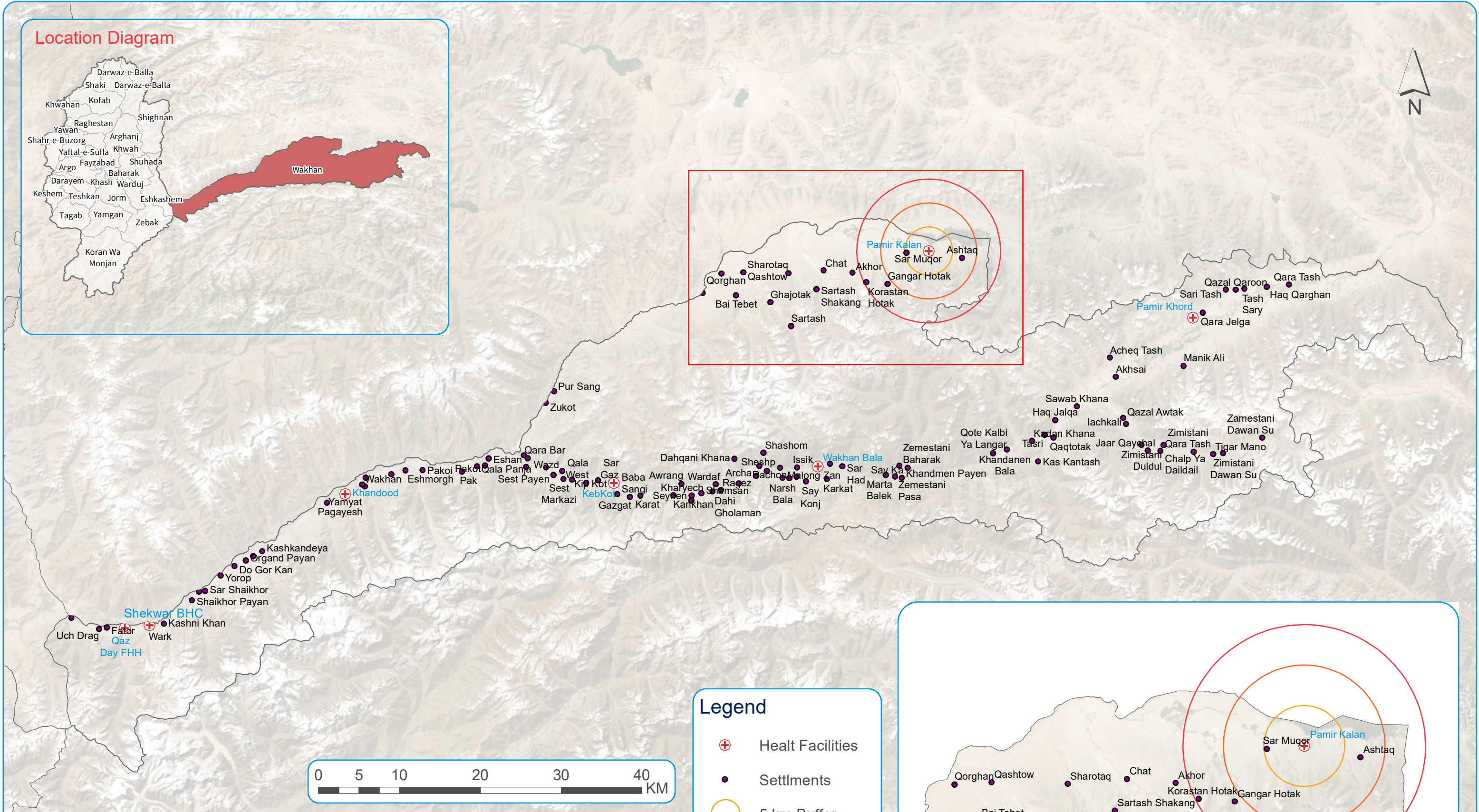
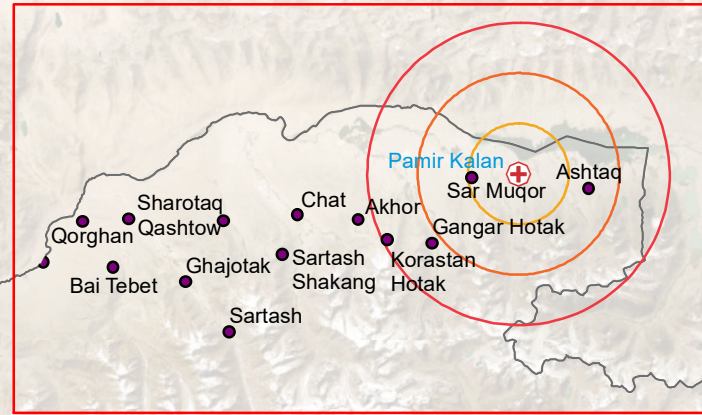
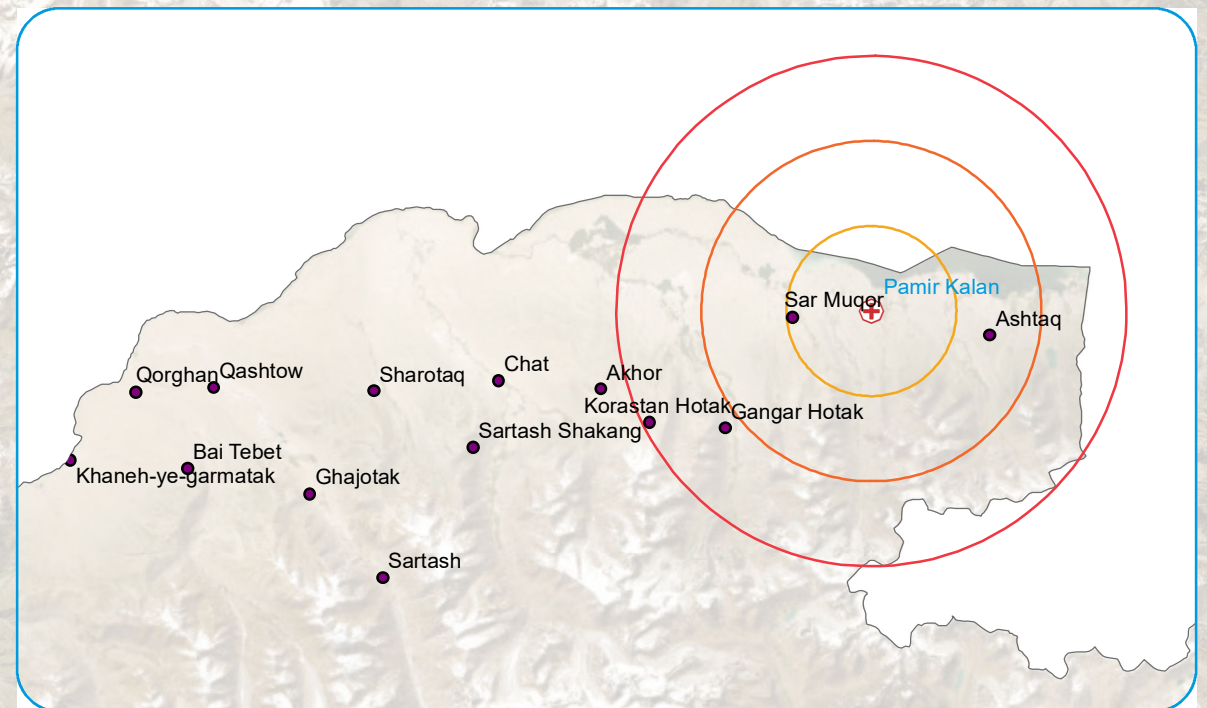


### Location Diagram



### Legend

- Health Facilities
- Settlements
- 5 km Buffer
- 10 km Buffer
- 15 km Buffer
- District Boundary



**Description:** Distance of Pamir Kalan SHC from Shekwar BHC is more than 180 KM.  
 Total Male Cases : 41  
 Total Female Cases : 39  
 Total Male Deaths : 8  
 Total Female Deaths : 9

**Disclaimer:** The boundaries and names shown and the designations used on this map do not imply the expression of any opinion whatsoever on the part of the World Health Organization (WHO) concerning the legal status of any country, territory, city or area or of its authorities, or concerning the delimitation of its frontiers or boundaries, the lines on map represent approximate border lines for which there may not yet be full agreement.  
**Creation Date:** 24, January 2023  
**Feedback:** khawaria@who.int