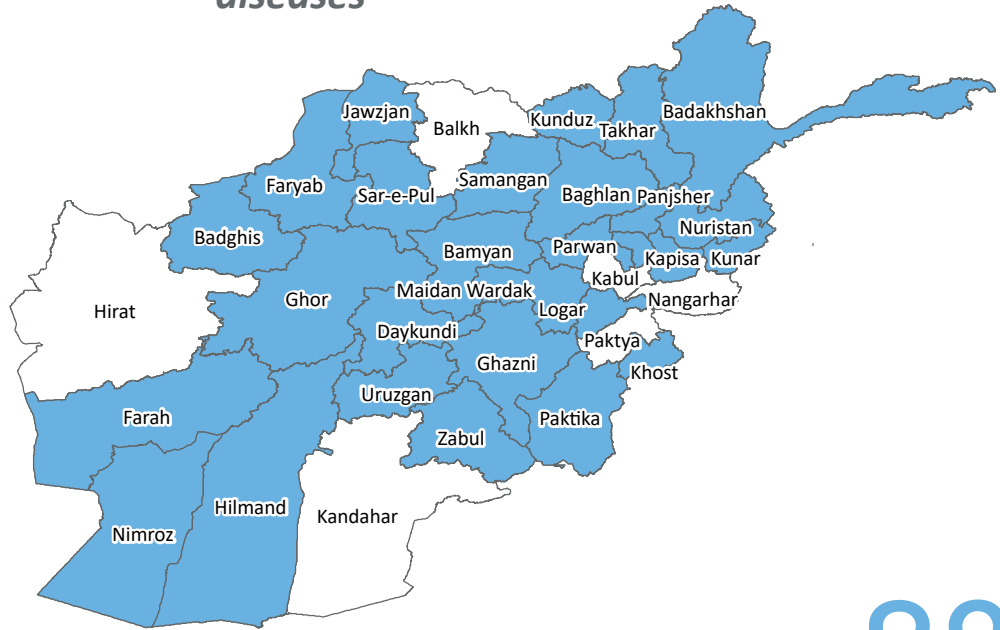




**Output 1.1 : Increased scope of diagnostic capacity increased to cover all key public health threats with focus on infectious diseases**



28



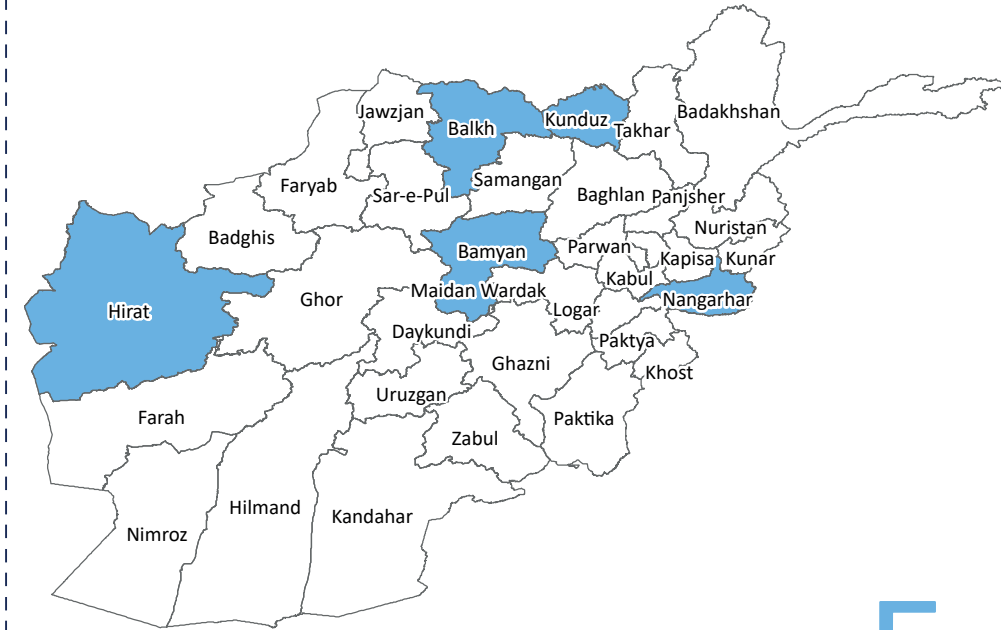
**Output 1.2 : Enhanced surveillance, rapid response and outbreaks investigation system**



34



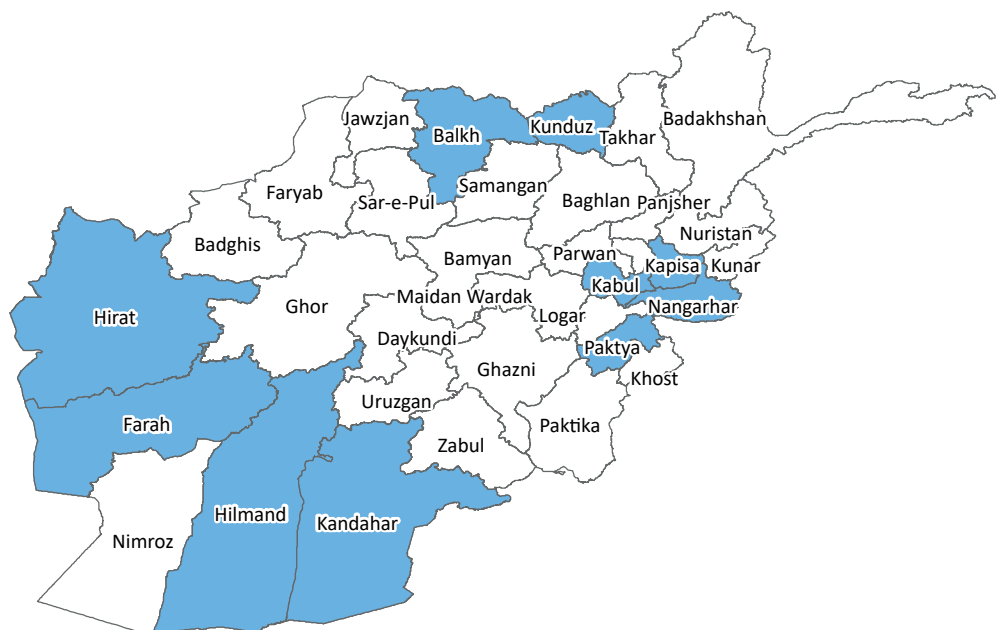
**Output 2.1 : Improved infectious disease case management in hospitals**



5



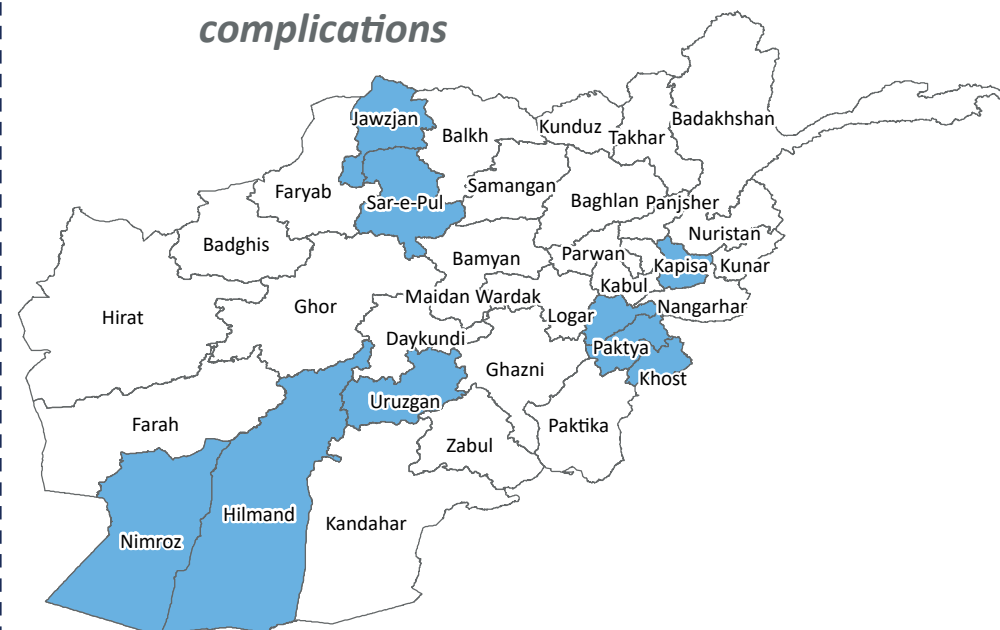
**Output 2.2 : Improved infection prevention and control systems**



10



**Output 3.1 : Improved functionality and quality of services in IPD-SAM centres for infectious disease patients with medical complications**



9

**LEGEND**

Outputs by province

- Not covered
- Covered

**No.**

Total number of provinces covered by output

**Data Sources:** World Health Organization (WHO) , Afghan Geodesy and Cartography Head Office (AGCHO)

**Coordinate System:**  
 GCS WGS 1984  
 Datum: WGS 1984  
 Units: Degree  
 Created By : WHE-HIM Unit  
 Creation Date : 10, 22, 2023

**Disclaimer:** Disclaimer: The boundaries and names shown and the designations used on this map do not imply the expression of any opinion whatsoever on the part of the World Health Organization (WHO) concerning the legal status of any country, territory, city or area or of its authorities, or concerning the delimitation of its frontiers or boundaries, the lines on map represent approximate border lines for which there may not yet be full agreement.